
























Long Fire
 CA-ENF-021563
 Placerville Ranger District
 Eldorado National Forest
 El Dorado County
 Fire Progression
 September 27 & 28, 2011

Fire Perimeter by Date

- | | | |
|---|--|--|
|  9/28/2011 - 483.2 acres |  9/23/2011 - 36.6 acres |  MMA - 903 acres |
|  9/27/2011 - 440.5 acres |  9/22/2011 - 25 acres |  Completed Handline |
|  9/26/2011 - 175.7 acres |  9/21/2011 - 20.3 acres |  Completed Burnout |
|  9/25/2011 - 115.4 acres |  9/20/2011 - 5.1 acres |  9/26/2011 - 99.2 acres |
|  9/24/2011 - 75.6 acres |  9/19/2011 - 1.6 acres |  Slop |

-  1 - BASIC CUSTODIAL CARE (CLOSED)
-  2 - HIGH CLEARANCE VEHICLES
-  3 - SUITABLE FOR PASSENGER CARS
-  4 - MODERATE DEGREE OF USER COMFORT
-  5 - HIGH DEGREE OF USER COMFORT
-  Unknown
-  4WD Trail
-  Eldorado National Forest
-  Non-National Forest

